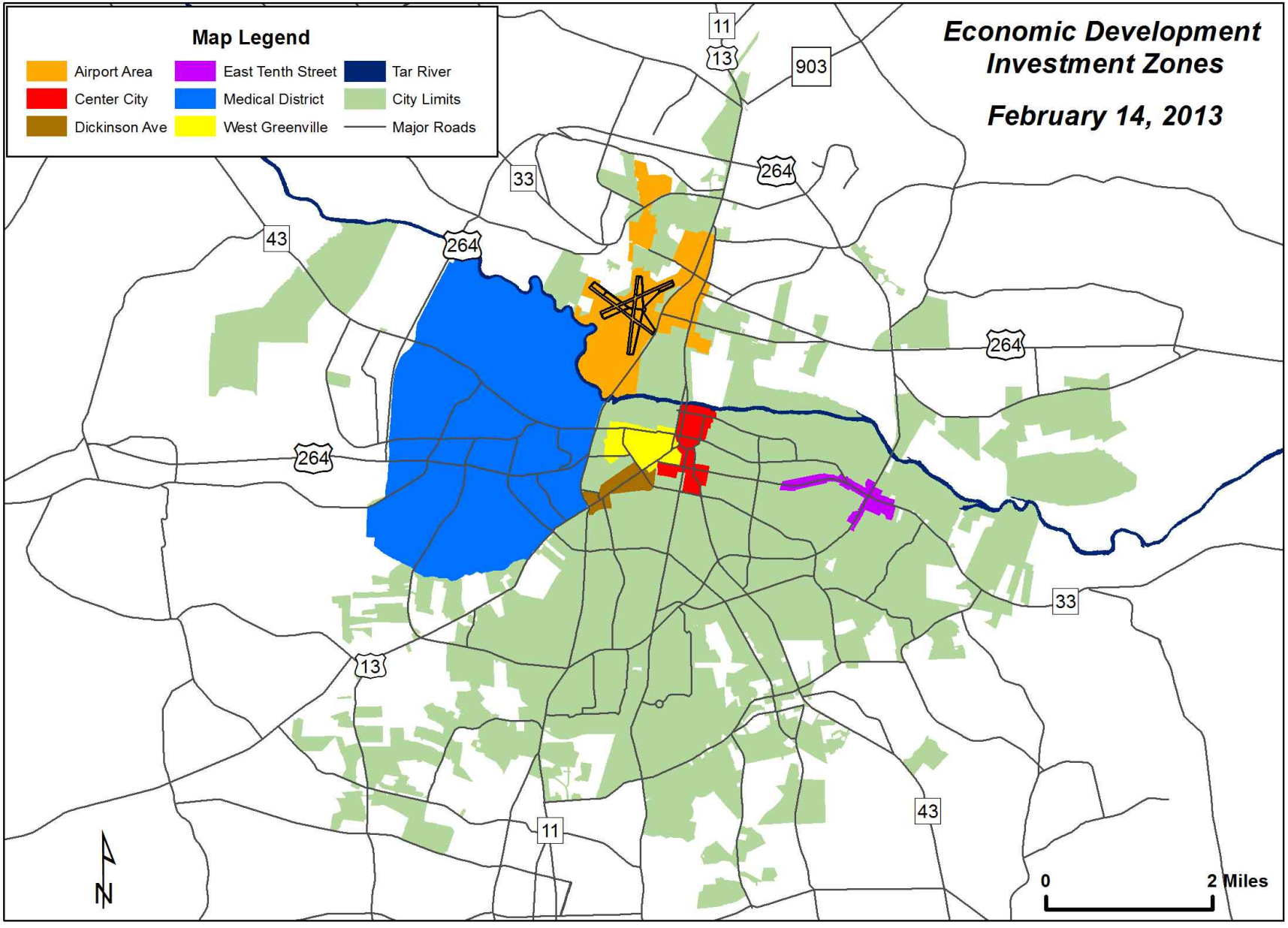
Economic Development Investment Zones
February 14, 2013
Map Legend
Airport Area
Center City
Dickinson Ave
East Tenth Street
Medical District
West Greenville
Tar River
City Limits
Major Roads
11
13
903
264
33
43
0
2 Miles
N

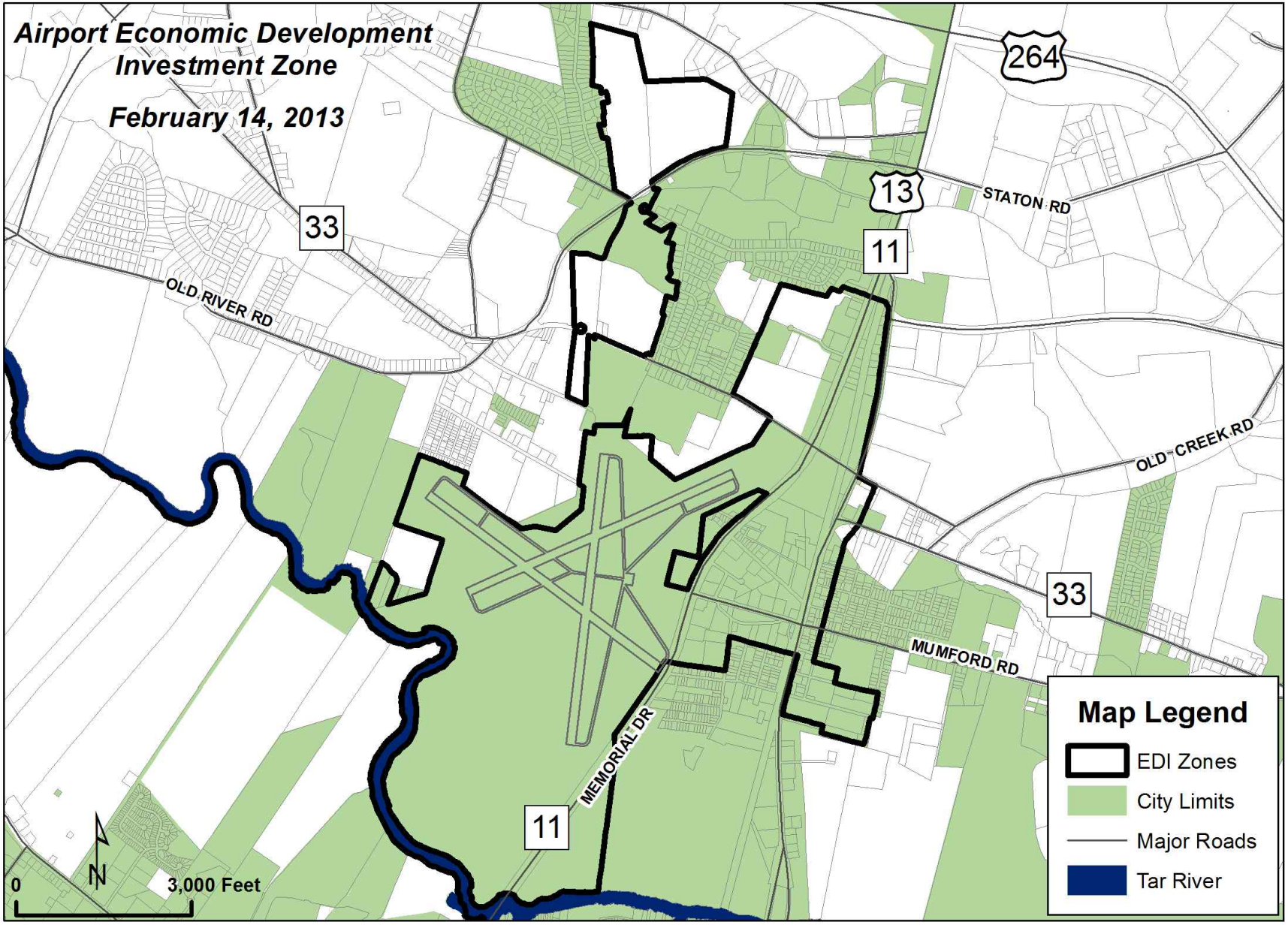
Airport Economic Development
Investment Zone
February 14, 2013
264
13
STATON RD
11
33
OLD RIVER RD
OLD CREEK RD
33
MUMFORD RD
MEMORIAL DR
11
Map Legend
EDI Zones
City Limits
Major Roads
Tar River
0
3,000 Feet
N

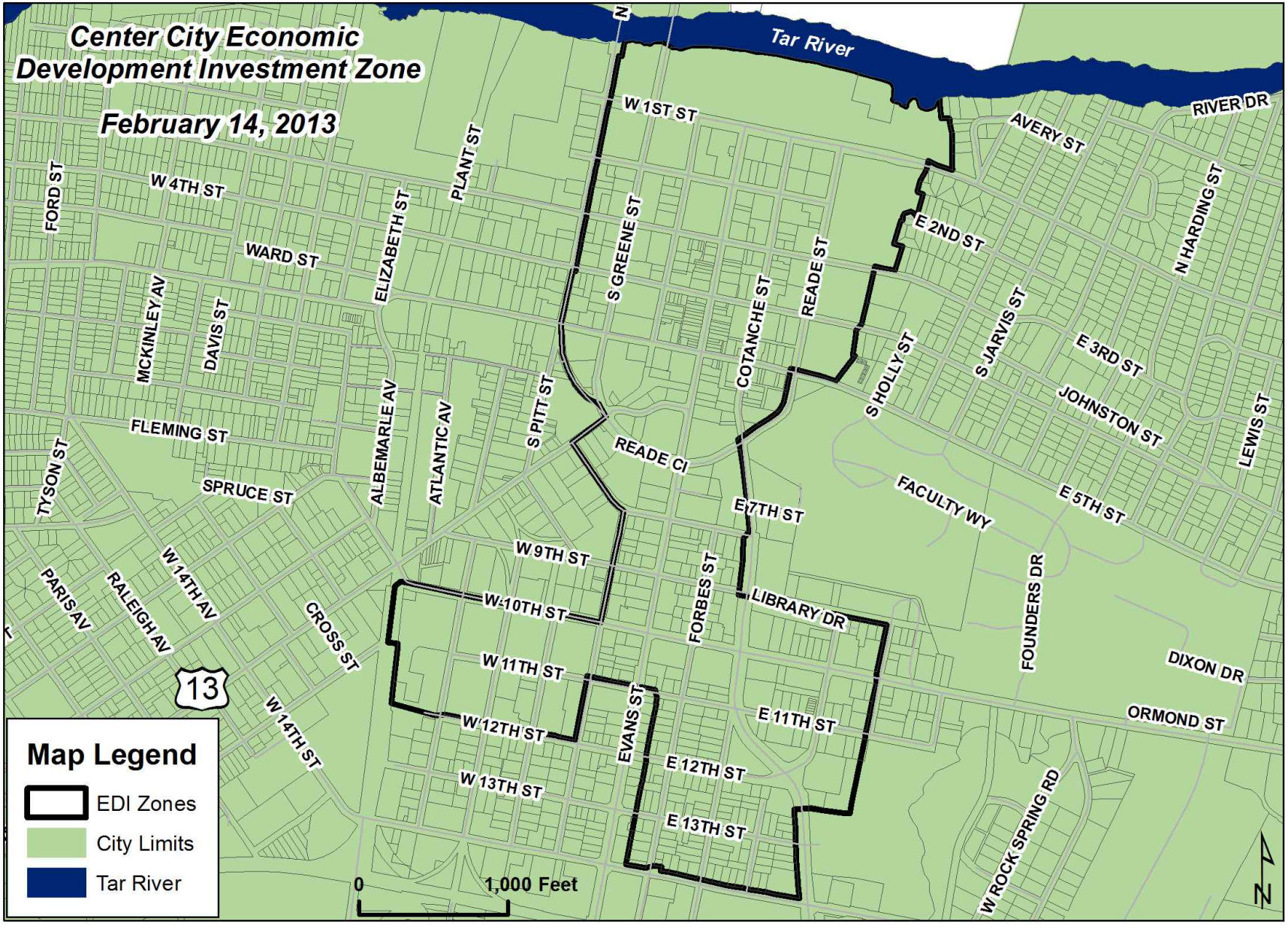
Center City Economic
Development Investment Zone
February 14, 2013
Tar River
RIVER DR
W 1ST ST
AVERY ST
FORD ST
W 4TH ST
PLANT ST
ELIZABETH ST
S GREENE ST
E 2ND ST
N HARDING ST
WARD ST
READE ST
COTANCHE ST
S JARVIS ST
E 3RD ST
MCKINLEY AV
DAVIS ST
S HOLLY ST
JOHNSTON ST
LEWIS ST
FLEMING ST
ALBEMARLE AV
ATLANTIC AV
S PITT ST
READE CI
TYSON ST
SPRUCE ST
FACULTY WY
E 5TH ST
E 7TH ST
W 9TH ST
W 14TH AV
PARIS AV
RALEIGH AV
W 10TH ST
FORBES ST
LIBRARY DR
FOUNDERS DR
CROSS ST
W 11TH ST
DIXON DR
13
W 14TH ST
W 12TH ST
EVANS ST
E 11TH ST
ORMOND ST
E 12TH ST
W 13TH ST
W ROCK SPRING RD
E 13TH ST
Map Legend
EDI Zones
City Limits
Tar River
0
1,000 Feet
N

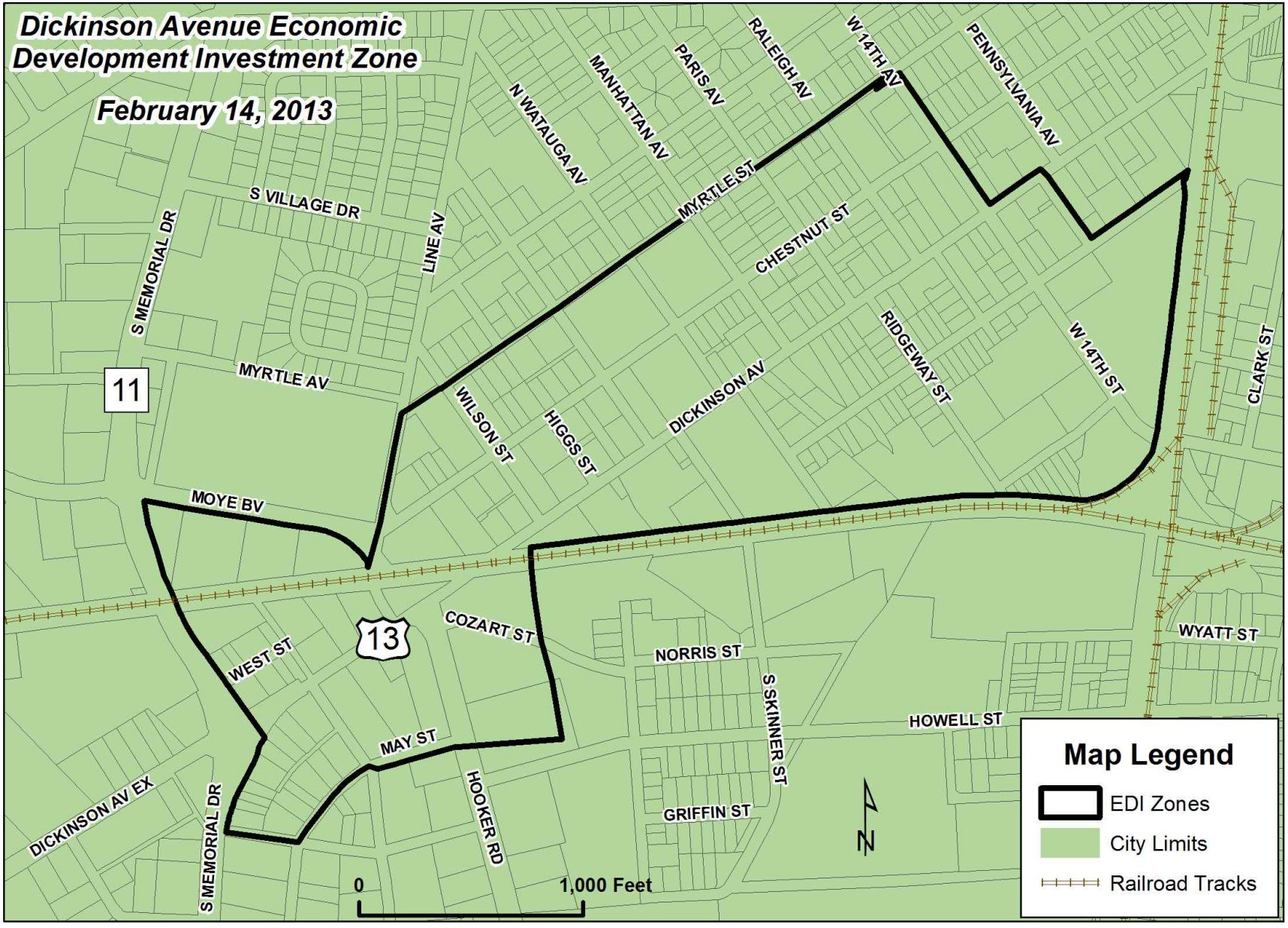
Dickinson Avenue Economic Development Investment Zone
February 14, 2013
N WATAUGA AV
MANHATTAN AV
PARIS AV
RALEIGH AV
W 14TH AV
PENNSYLVANIA AV
S VILLAGE DR
S MEMORIAL DR
LINE AV
MYRTLE ST
CHESTNUT ST
RIDGEWAY ST
W 14TH ST
CLARK ST
11
MYRTLE AV
WILSON ST
HIGGS ST
DICKINSON AV
MOYE BV
13
COZART ST
WEST ST
NORRIS ST
S SKINNER ST
WYATT ST
HOWELL ST
MAY ST
HOOKER RD
GRIFFIN ST
DICKINSON AV EX
S MEMORIAL DR
0
1,000 Feet
N
Map Legend
EDI Zones
City Limits
Railroad Tracks

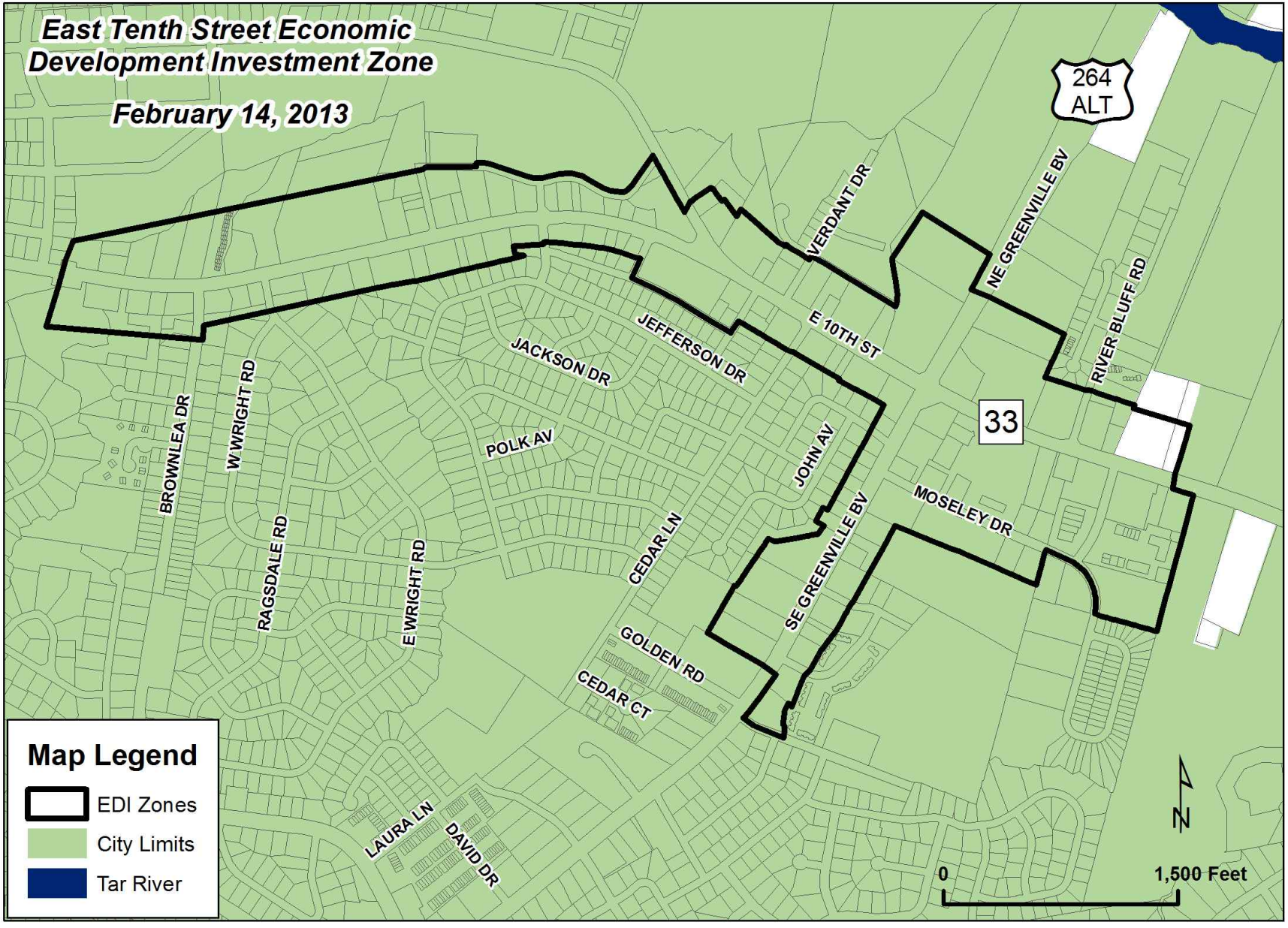
East Tenth Street Economic
Development Investment Zone
February 14, 2013
264
ALT
VERDANT DR
NE GREENVILLE BV
RIVER BLUFF RD
E 10TH ST
JEFFERSON DR
JACKSON DR
33
BROWNLEA DR
W WRIGHT RD
POLK AV
JOHN AV
MOSELEY DR
RAGSDALE RD
E WRIGHT RD
CEDAR LN
SE GREENVILLE BV
GOLDEN RD
CEDAR CT
LAURA LN
DAVID DR
N
0
1,500 Feet
Map Legend
EDI Zones
City Limits
Tar River

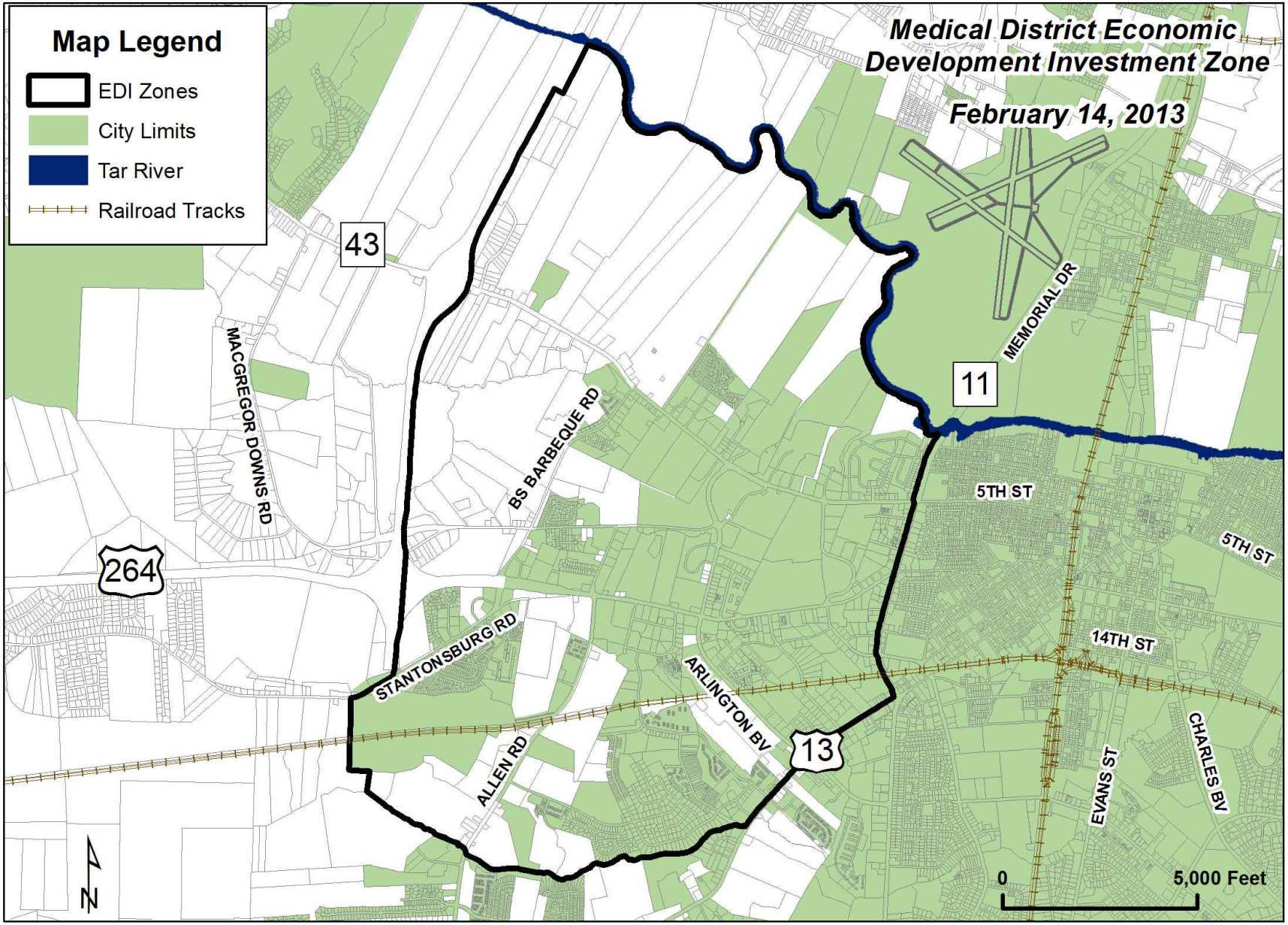
Map Legend
EDI Zones
City Limits
Tar River
Railroad Tracks
Medical District Economic Development Investment Zone
February 14, 2013
43
11
13
264
MACGREGOR DOWNS RD
BS BARBEQUE RD
MEMORIAL DR
5TH ST
5TH ST
14TH ST
STANTONSBURG RD
ARLINGTON BV
ALLEN RD
EVANS ST
CHARLES BV
N
0
5,000 Feet

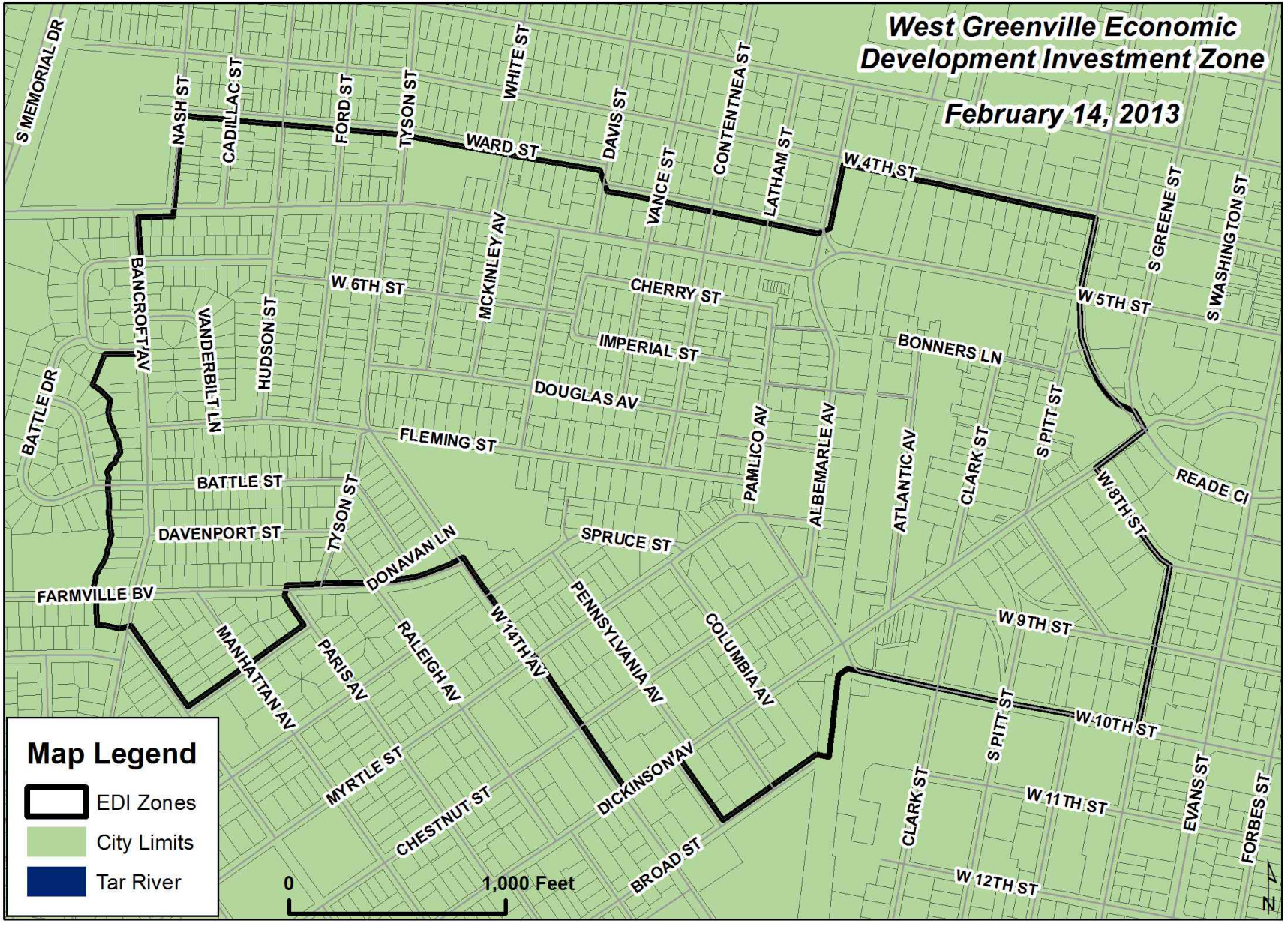
West Greenville Economic Development Investment Zone
February 14, 2013
S MEMORIAL DR
NASH ST
CADILLAC ST
FORD ST
TYSON ST
WHITE ST
WARD ST
DAVIS ST
VANCE ST
CONTENTNEA ST
LATHAM ST
W 4TH ST
S GREENE ST
S WASHINGTON ST
BANCROFT AV
VANDERBILT LN
HUDSON ST
W 6TH ST
MCKINLEY AV
CHERRY ST
W 5TH ST
IMPERIAL ST
BONNERS LN
BATTLE DR
DOUGLAS AV
FLEMING ST
PAMLICO AV
ALBEMARLE AV
ATLANTIC AV
CLARK ST
S PITT ST
BATTLE ST
TYSON ST
W 8TH ST
READE CI
DAVENPORT ST
SPRUCE ST
DONAVAN LN
FARMVILLE BV
PENNSYLVANIA AV
W 14TH AV
COLUMBIA AV
W 9TH ST
MANHATTAN AV
PARIS AV
RALEIGH AV
S PITT ST
W 10TH ST
MYRTLE ST
DICKINSON AV
CLARK ST
W 11TH ST
EVANS ST
FORBES ST
CHESTNUT ST
BROAD ST
W 12TH ST
Map Legend
EDI Zones
City Limits
Tar River
0
1,000 Feet
N